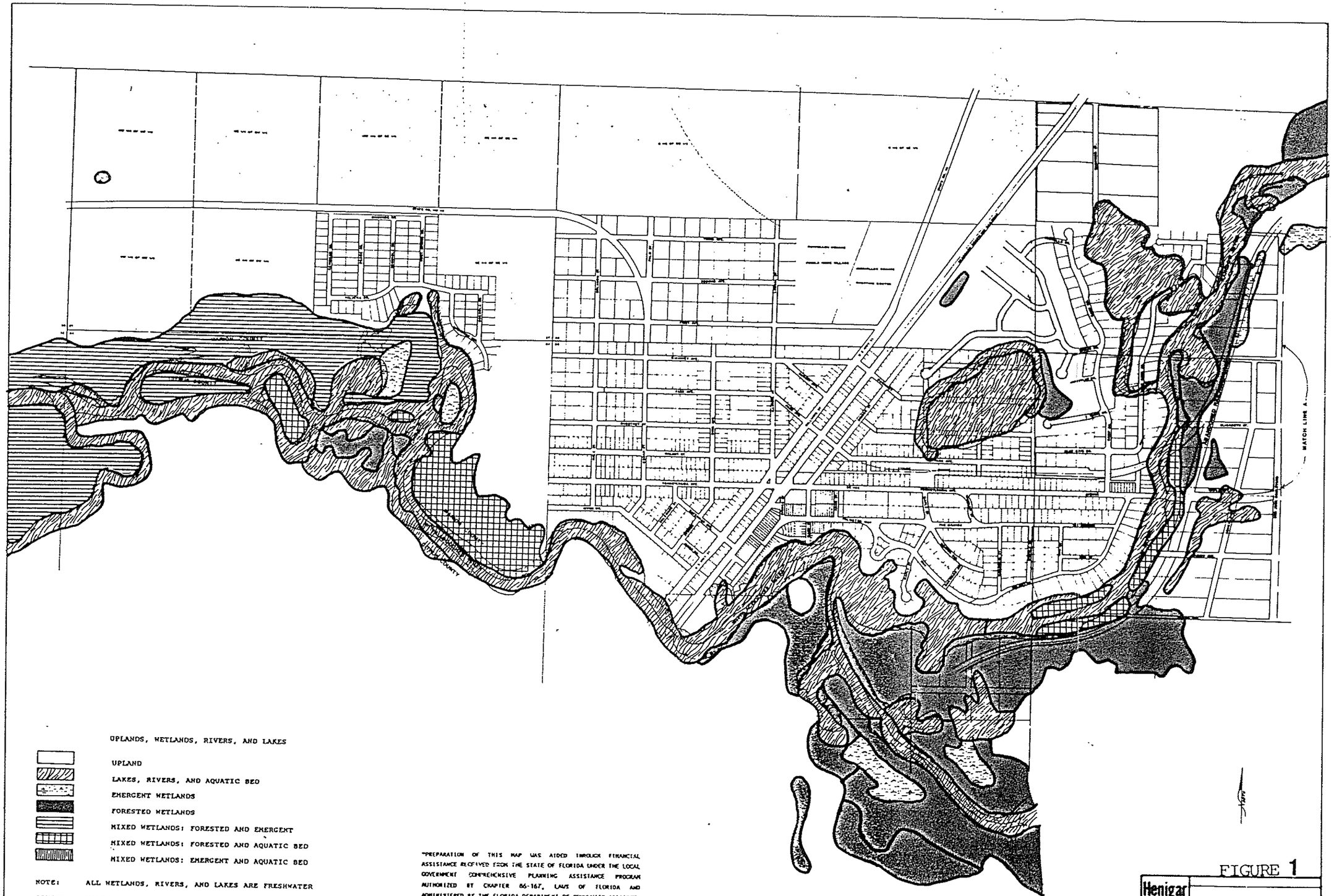

UPLANDS, WETLANDS, RIVERS, AND LAKES

- UPLAND
- LAKES, RIVERS, AND AQUATIC BED
- EMERGENT WETLANDS
- FORESTED WETLANDS
- MIXED WETLANDS: FORESTED AND EMERGENT
- MIXED WETLANDS: FORESTED AND AQUATIC BED
- MIXED WETLANDS: EMERGENT AND AQUATIC BED

NOTE: ALL WETLANDS, RIVERS, AND LAKES ARE FRESHWATER

SOURCE: MODIFIED FROM U.S. DEPARTMENT OF THE INTERIOR, FISH AND WILDLIFE SERVICE, NATIONAL WETLANDS INVENTORY, FEBRUARY 1984, BY HENIGAR & RAY ENGINEERING ASSOCIATES, INC., DECEMBER 18, 1986.

"PREPARATION OF THIS MAP WAS AIDED THROUGH FINANCIAL ASSISTANCE RECEIVED FROM THE STATE OF FLORIDA UNDER THE LOCAL GOVERNMENT COMPREHENSIVE PLANNING ASSISTANCE PROGRAM AUTHORIZED BY CHAPTER 86-167, LAWS OF FLORIDA AND ADMINISTERED BY THE FLORIDA DEPARTMENT OF COMMUNITY AFFAIRS".

NOTE: THIS MAP IS DESIGNED FOR PLANNING PURPOSES ONLY AND IS NOT INTENDED FOR OFFICIAL REGULATORY USE.

LAKES, RIVERS AND WETLANDS
SHEET A

FIGURE 1

Henigar & Ray

CITY OF INVERNESS

Architects · Engineers · Ecologists · Planners · Surveyors

MASTER

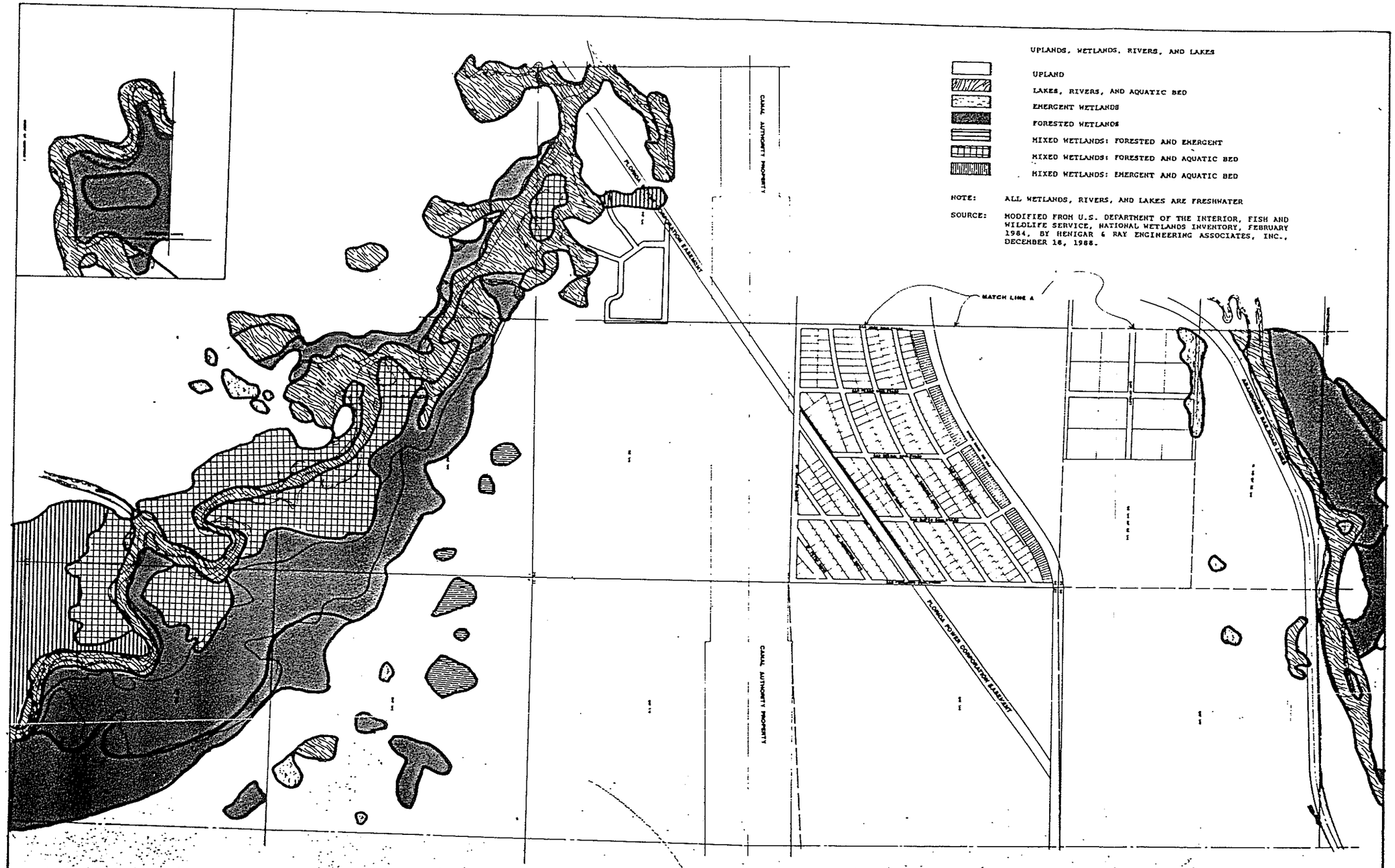

FIGURE 2

LAKES, RIVERS AND WETLANDS
SHEET B

MASTER

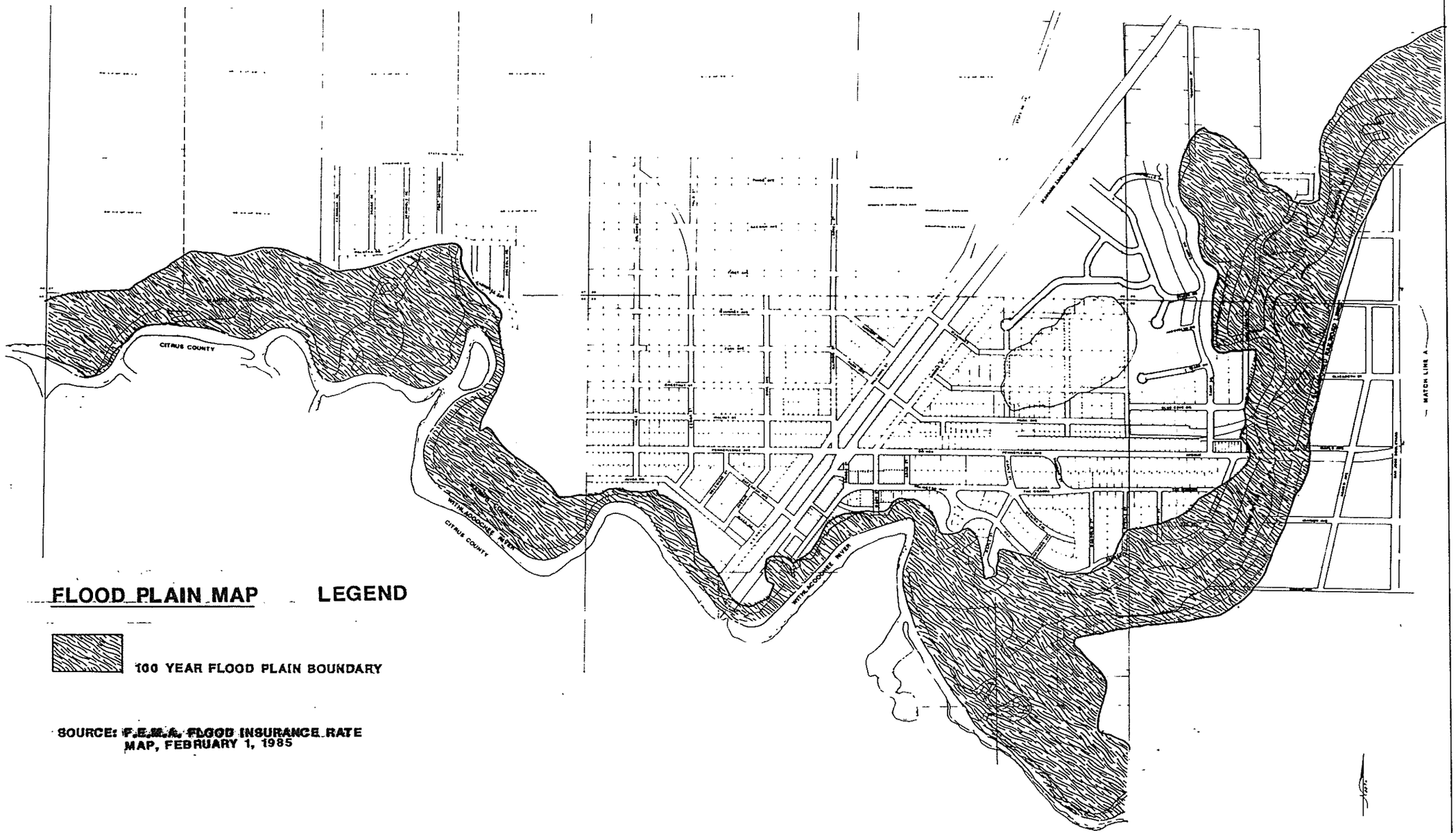

FLOOD PLAIN MAP

LEGEND

100 YEAR FLOOD PLAIN BOUNDARY

SOURCE: F.E.M.A. FLOOD INSURANCE RATE MAP, FEBRUARY 1, 1985

"PREPARATION OF THIS MAP WAS AIDED THROUGH FINANCIAL ASSISTANCE RECEIVED FROM THE STATE OF FLORIDA UNDER THE LOCAL GOVERNMENT COMPREHENSIVE PLANNING ASSISTANCE PROGRAM AUTHORIZED BY CHAPTER 86-167, LAWS OF FLORIDA AND ADMINISTERED BY THE FLORIDA DEPARTMENT OF COMMUNITY AFFAIRS."

NOTE: THIS MAP IS DESIGNED FOR PLANNING PURPOSES ONLY AND IS NOT INTENDED FOR OFFICIAL REGULATORY USE.

SHEET A FIGURE 3

Henigar & Ray

CITY OF DUNNELLON

SHEET NO.

of

Architects · Engineers · Ecologists · Planners · Surveyors

MASTER



"PREPARATION OF THIS MAP WAS AIDED THROUGH FINANCIAL ASSISTANCE RECEIVED FROM THE STATE OF FLORIDA UNDER THE LOCAL GOVERNMENT COMPREHENSIVE PLANNING ASSISTANCE PROGRAM AUTHORIZED BY CHAPTER 86-167, LAWS OF FLORIDA AND ADMINISTERED BY THE FLORIDA DEPARTMENT OF COMMUNITY AFFAIRS."

NOTE: THIS MAP IS DESIGNED FOR PLANNING PURPOSES ONLY AND IS NOT INTENDED FOR OFFICIAL REGULATORY USE.

FLOOD PLAIN MAP

LEGEND

100 YEAR FLOOD PLAIN BOUNDARY

SOURCE: F.E.M.A. FLOOD INSURANCE RATE MAP, FEBRUARY 1, 1985

SHEET B: FIGURE 4

Henigar & Ray

CITY OF DUNNELLON

SHEET NO.

of

Architects · Engineers · Ecologists · Planners · Surveyors

MASTER